


1. sz. függelék
út mintakeresztmetszelvények
M 1:100

Fehérvári út
81 sz. főút
a Domb utca-Dávid köz között

ÉK

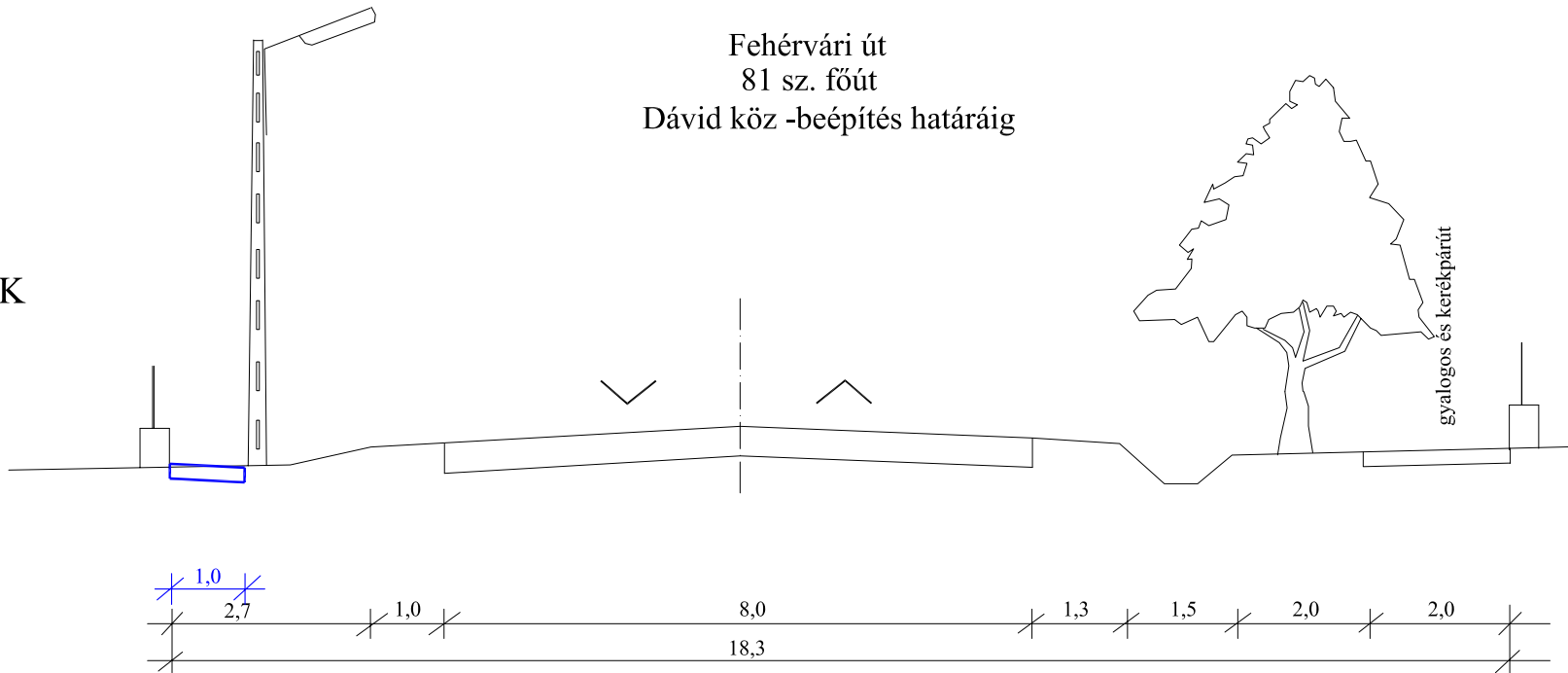
DNY



Fehérvári út
81 sz. főút
Dávid köz -beépítés határáig

ÉK

DNY




ÉNY

Szt. Imre utca
8223 sz. út
Rózsa u.-Szt.László u. között

DK

20 kV.


bj.



Szt. Imre utca
8223 sz. út
Szt.László u.- mai beépítés végéig

ÉNY

DK

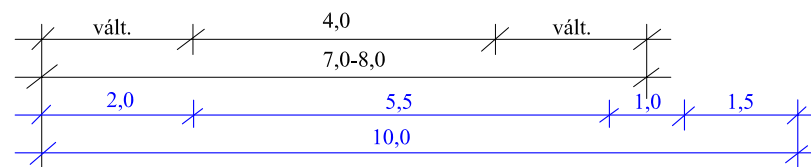
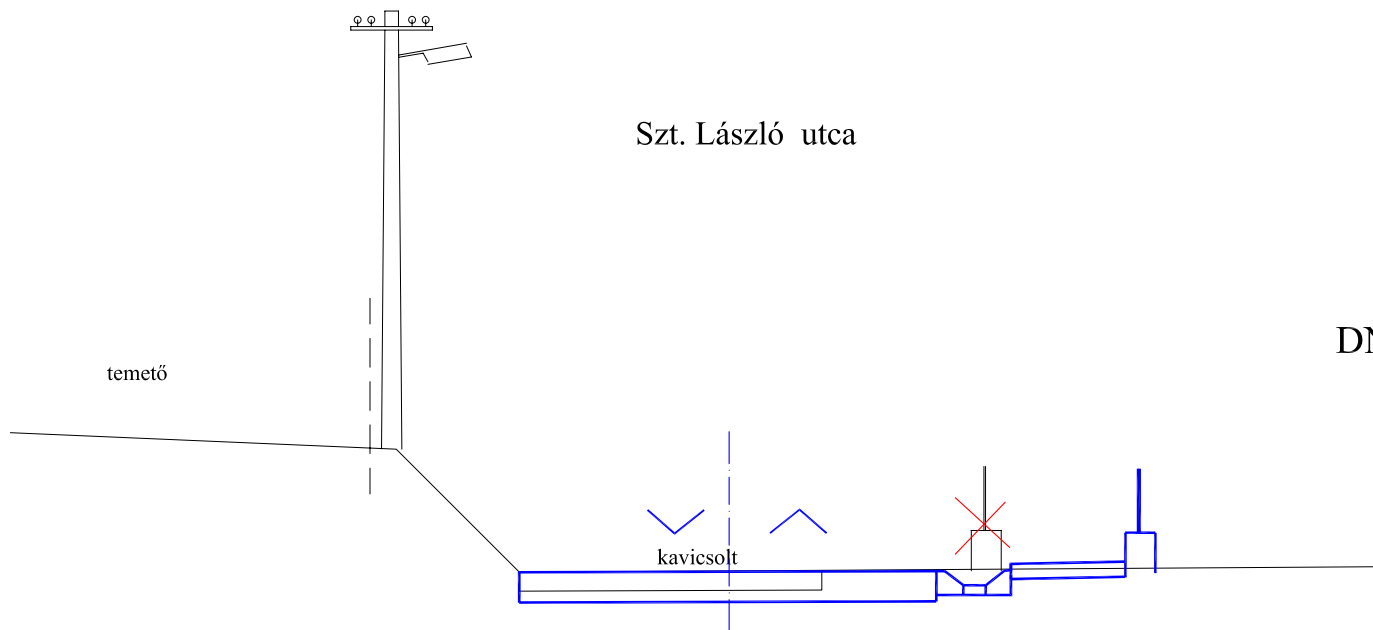


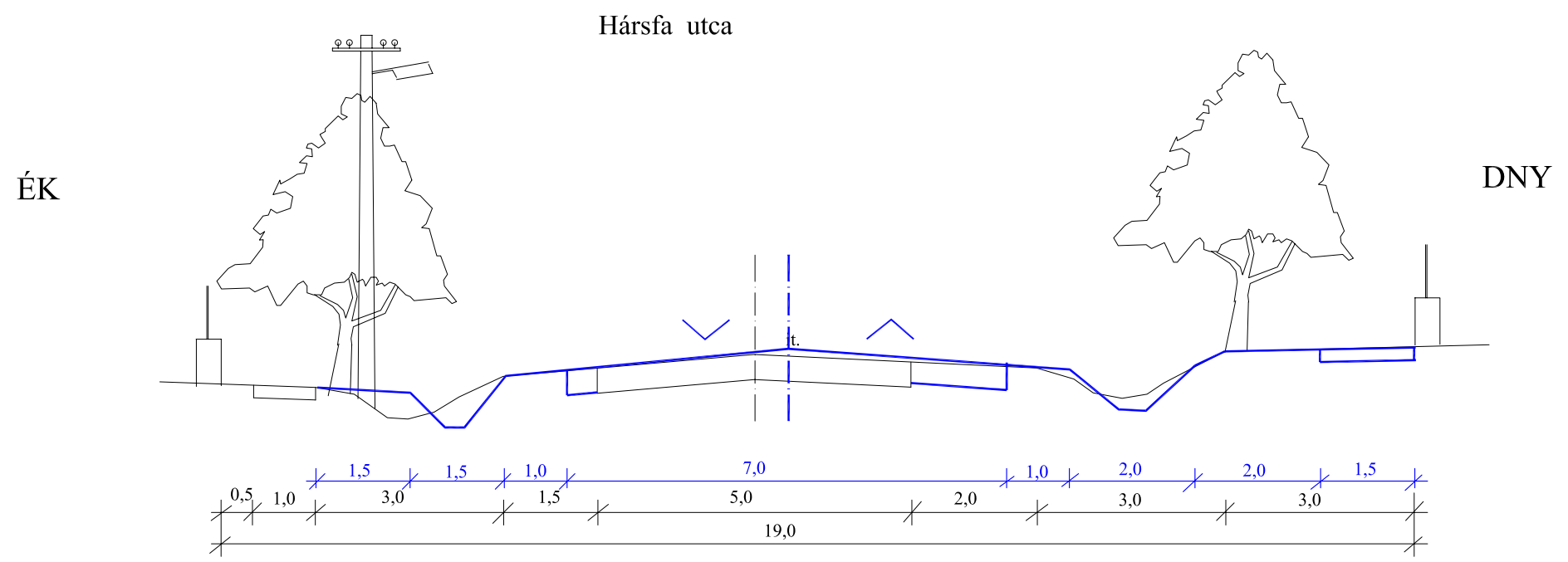
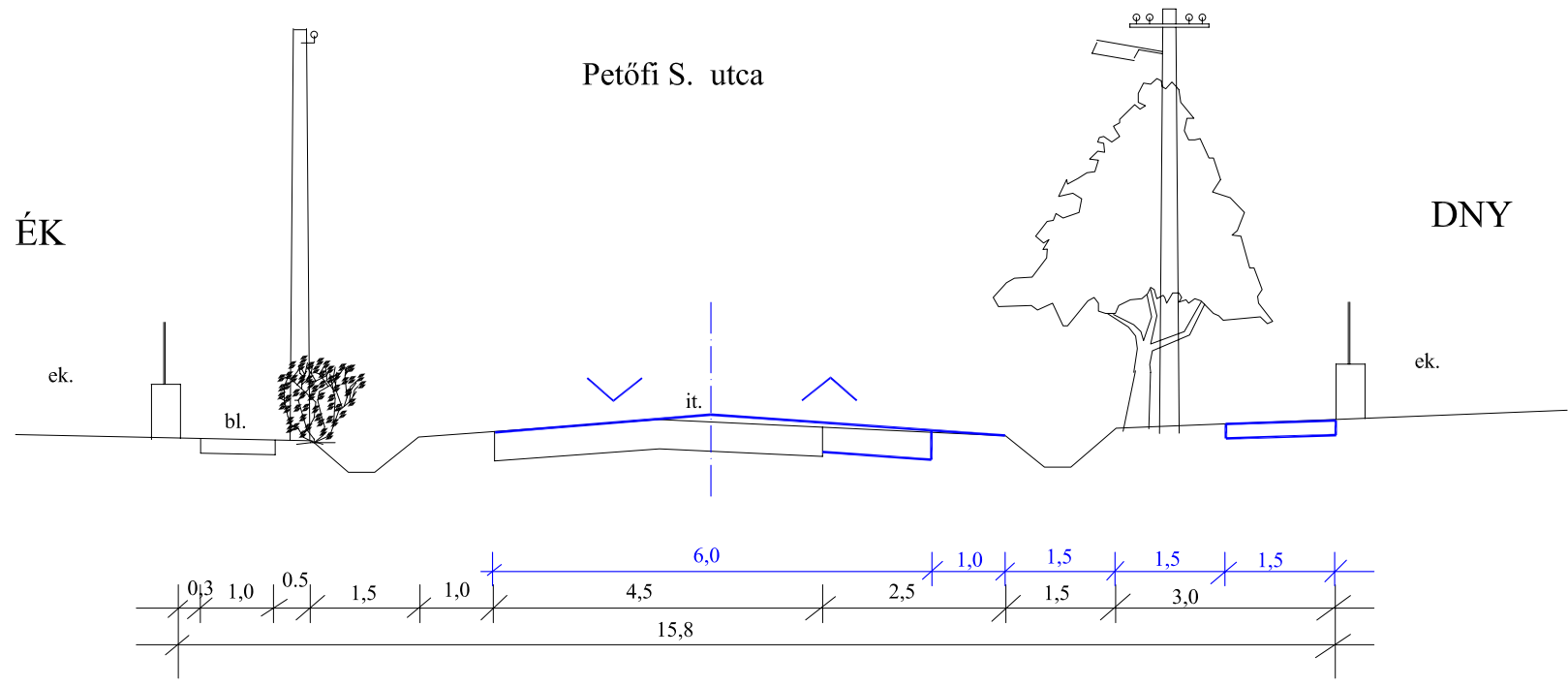
ÉK

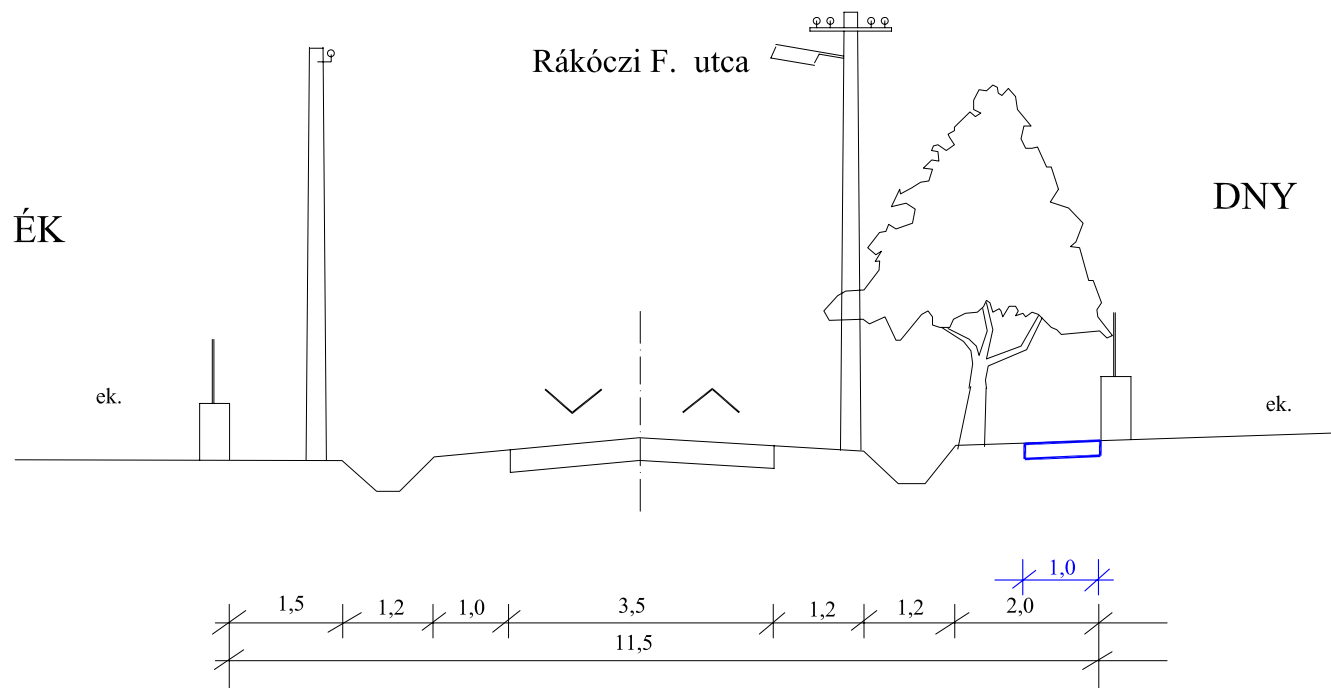
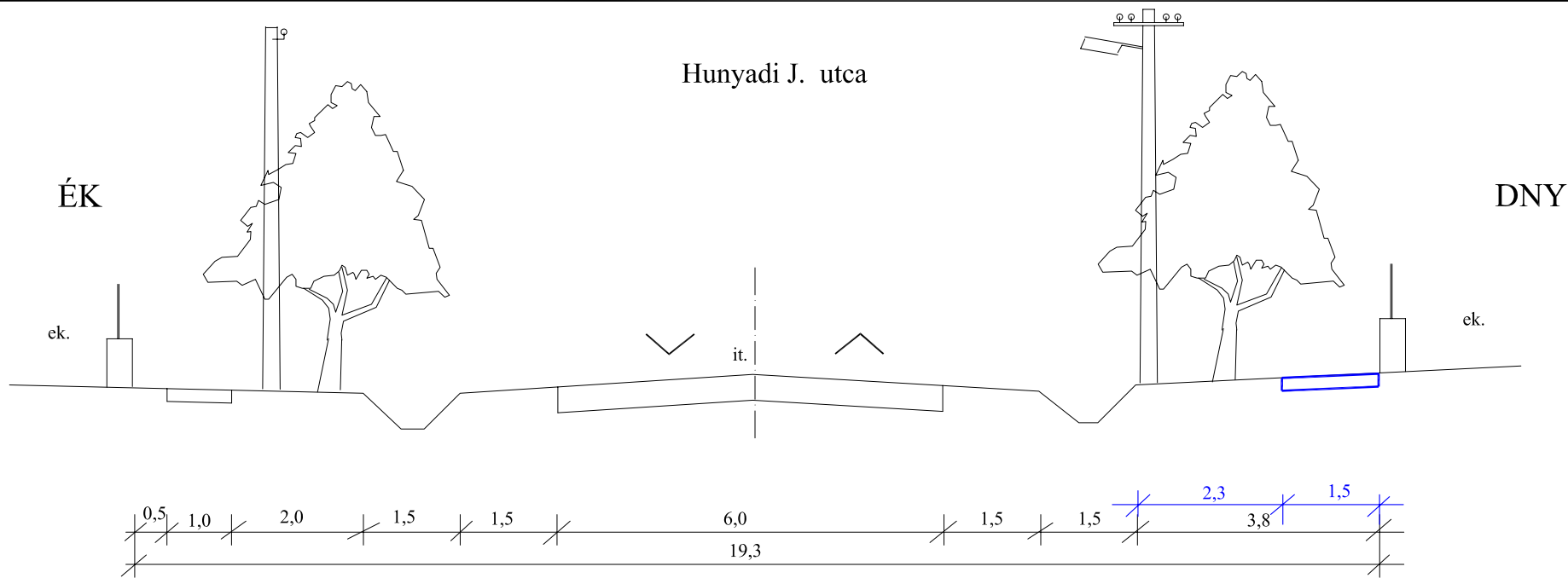
Szt. László utca

DNY

temető



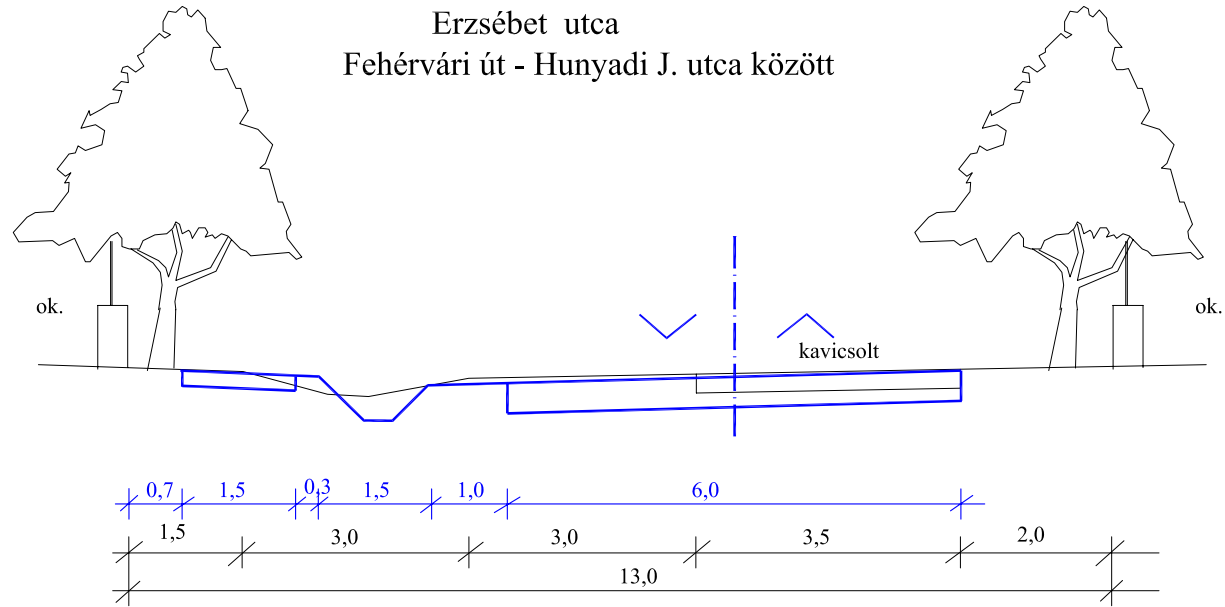




Erzsébet utca
Fehérvári út - Hunyadi J. utca között

NY

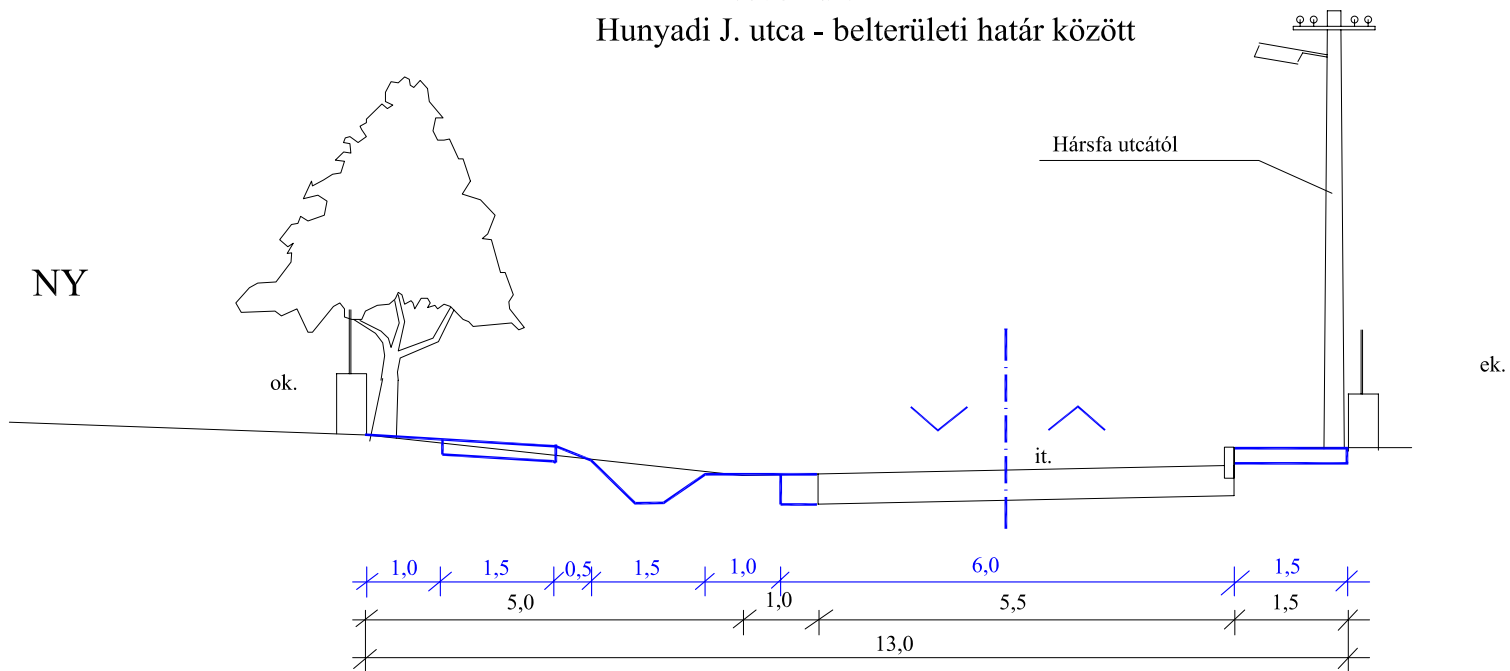
K

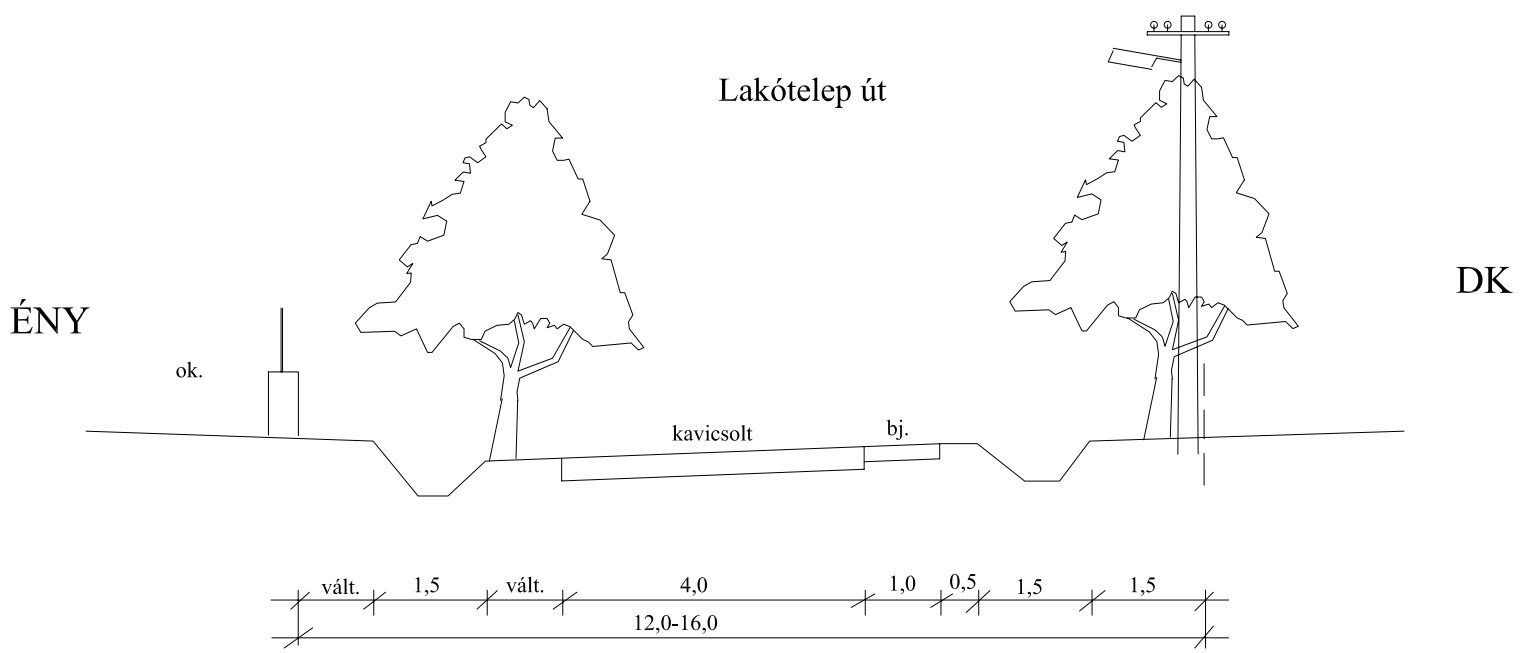
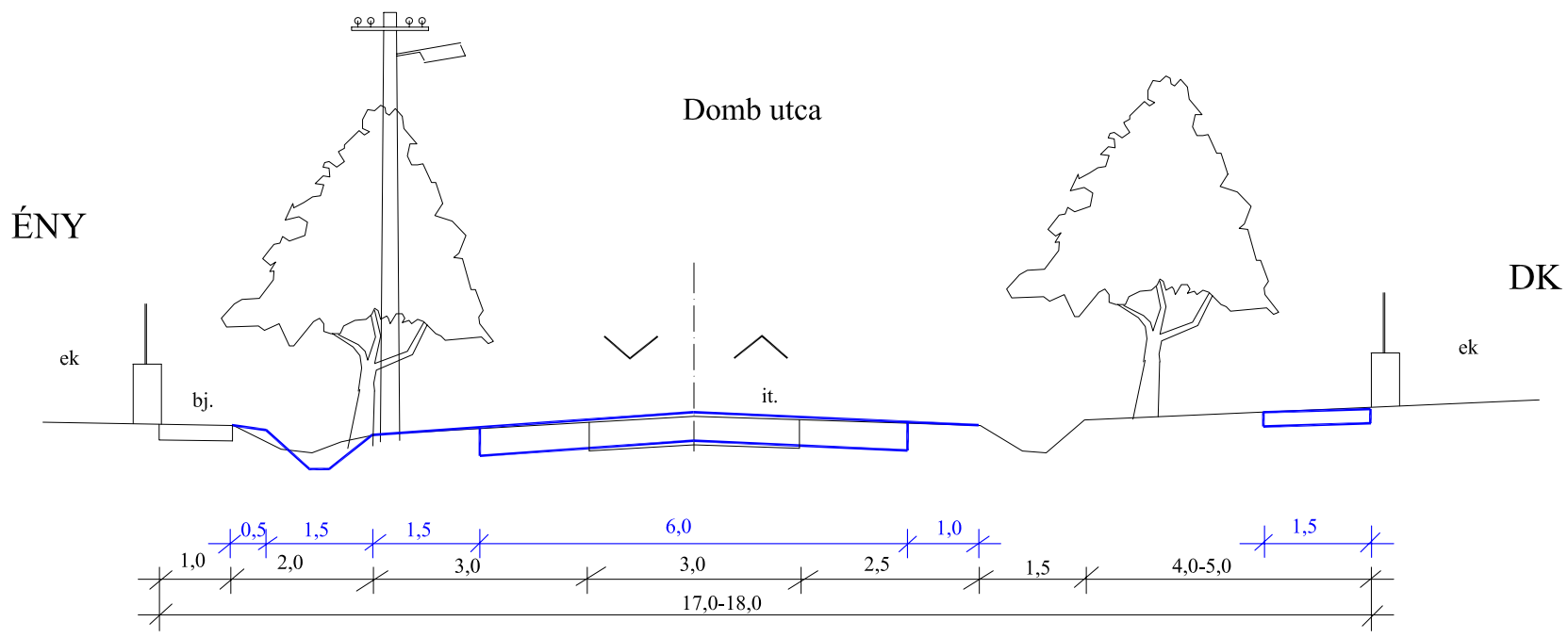


Erzsébet utca
Hunyadi J. utca - belterületi határ között

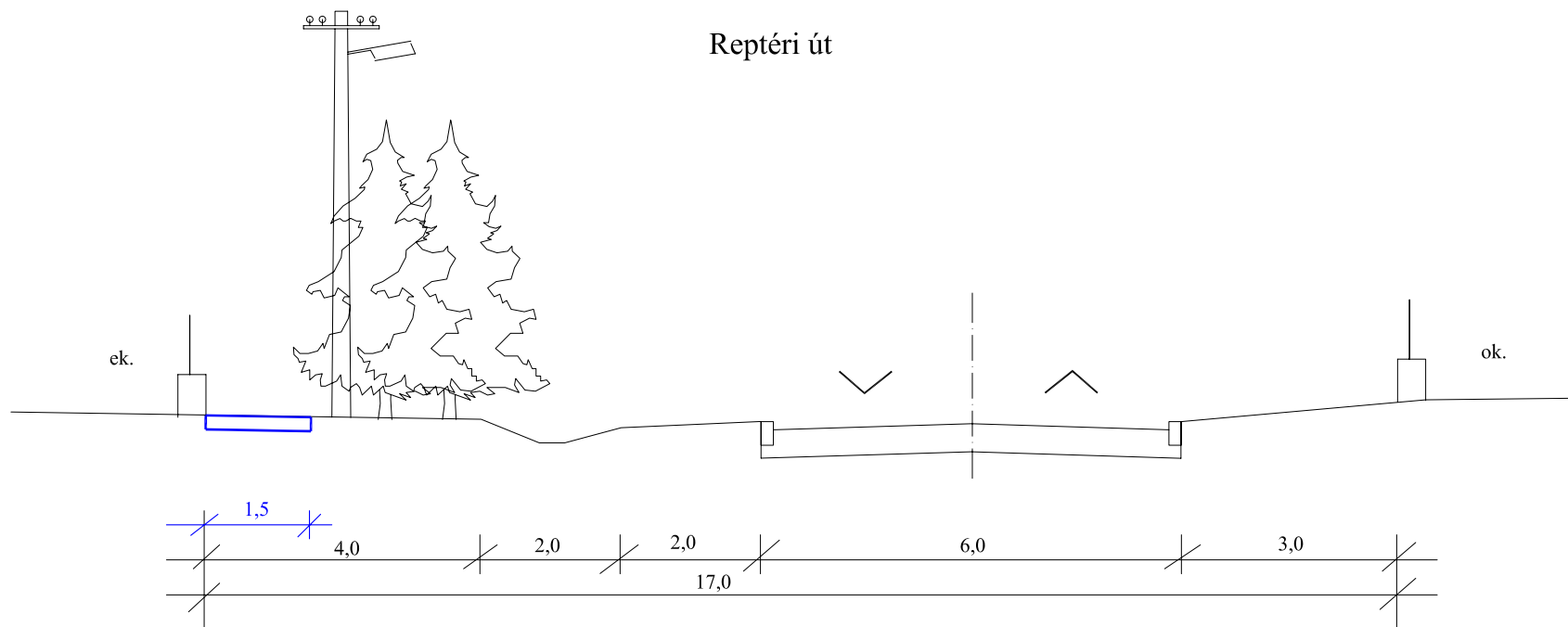
NY

K





Reptéri út



Szt. Imre utca
8223 sz. út
a tervezett beépítésnél

ÉK
ek.

DNY
ek.

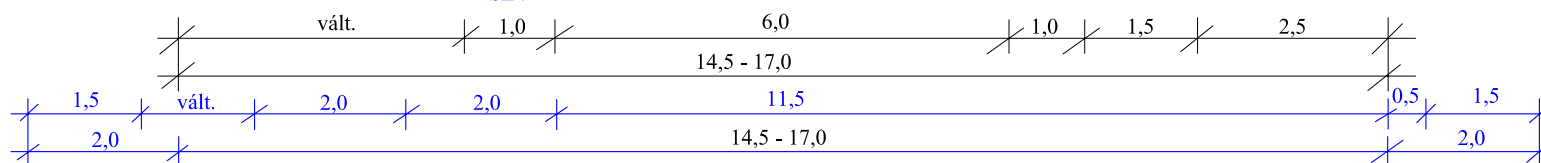
feltöltendő

°NYSZV

°SZV

°G

°V



Szt. László utca

DNY

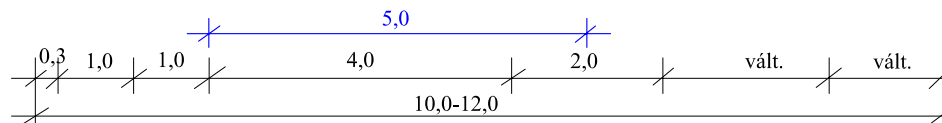
ÉK

ek.

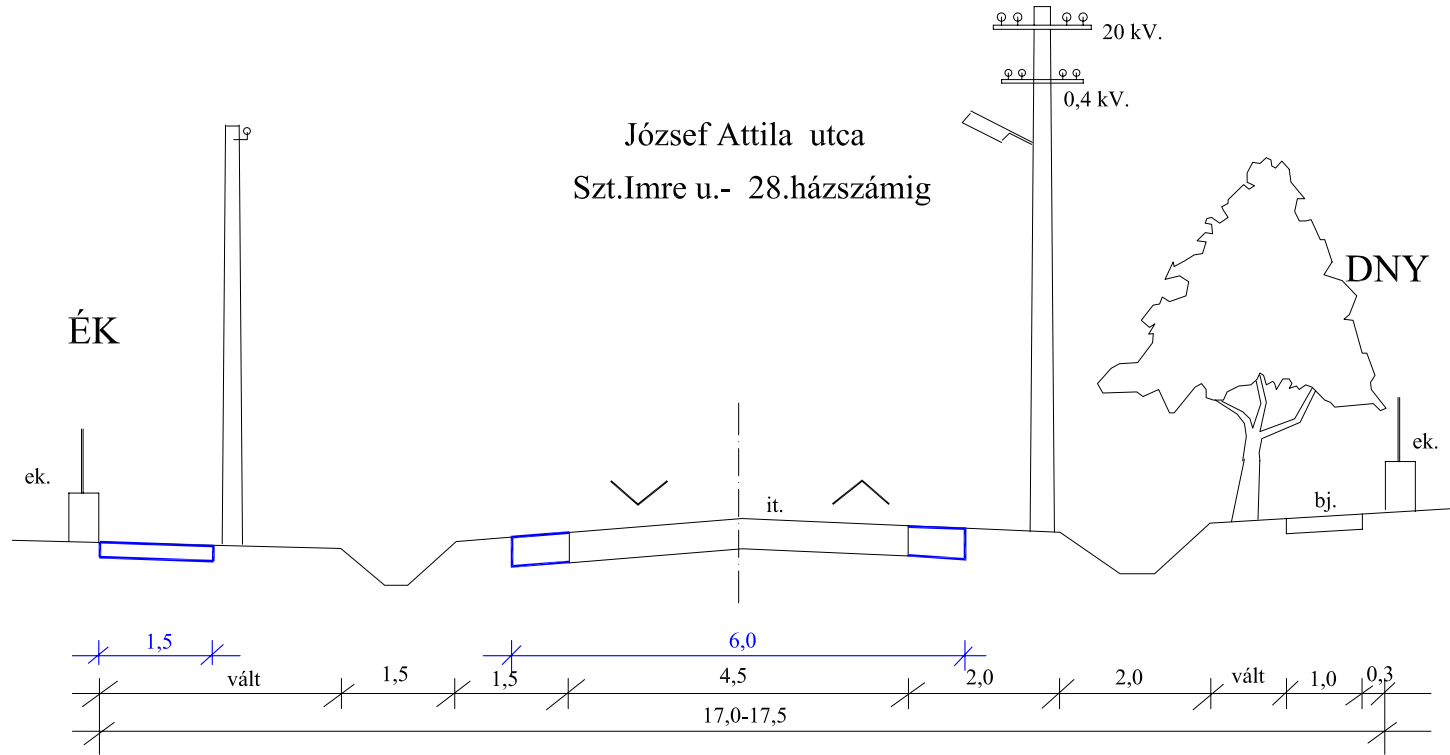
ok.

bj.

it.



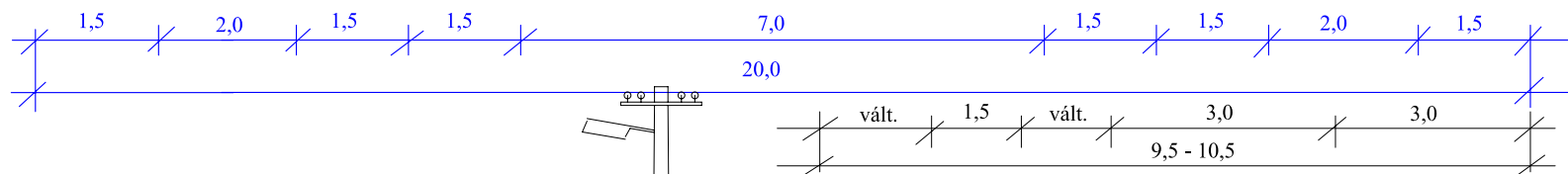
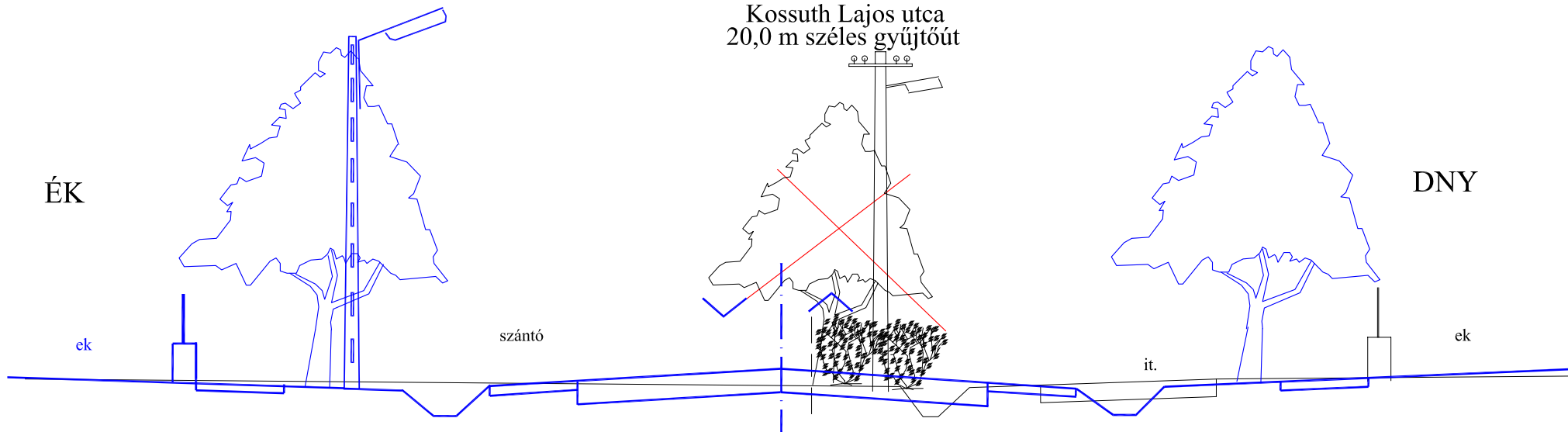
József Attila utca
Szt.Imre u.- 28.házszámig



Kossuth Lajos utca
20,0 m széles gyűjtőút

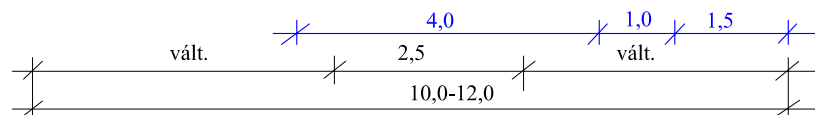
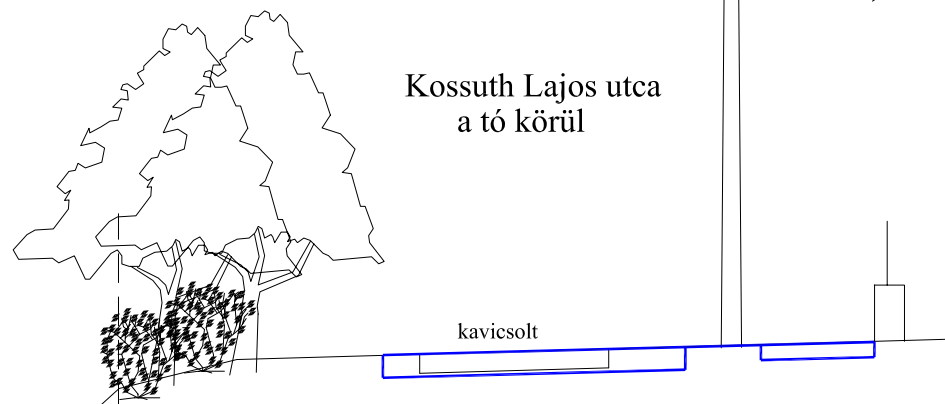
ÉK

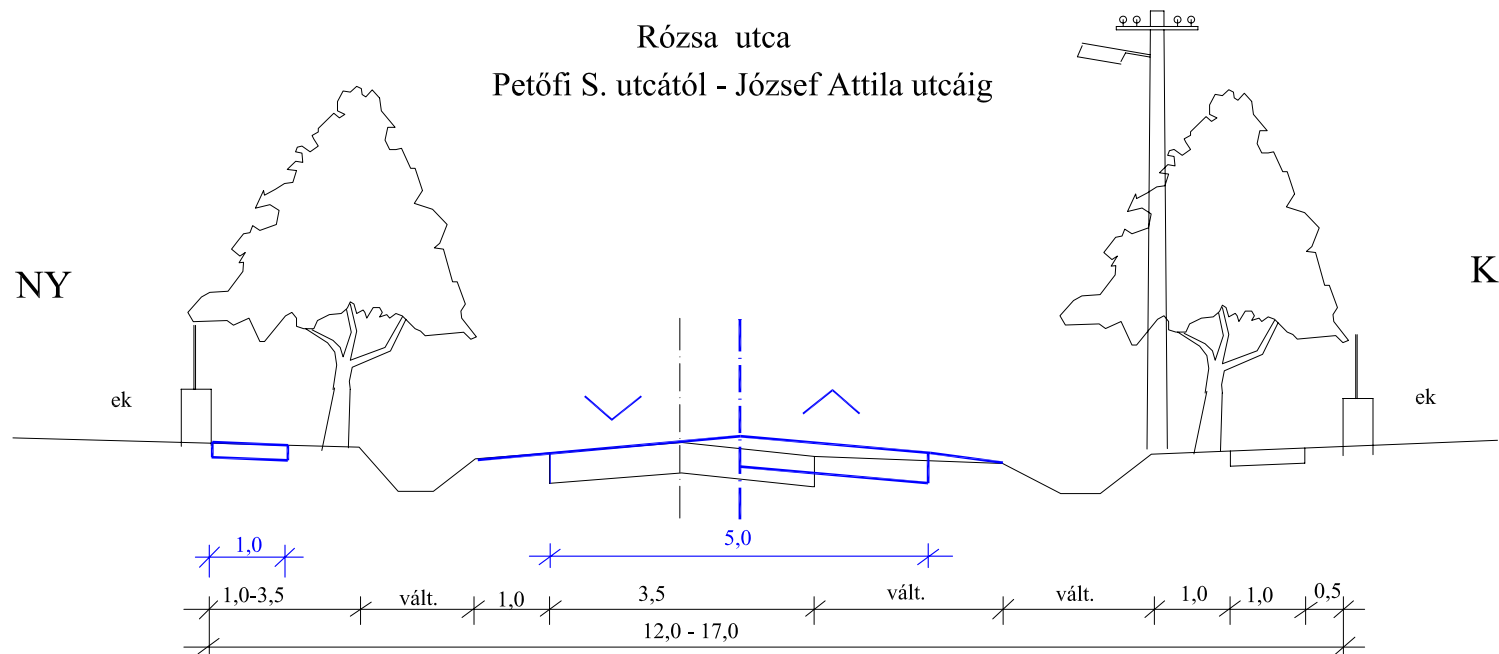
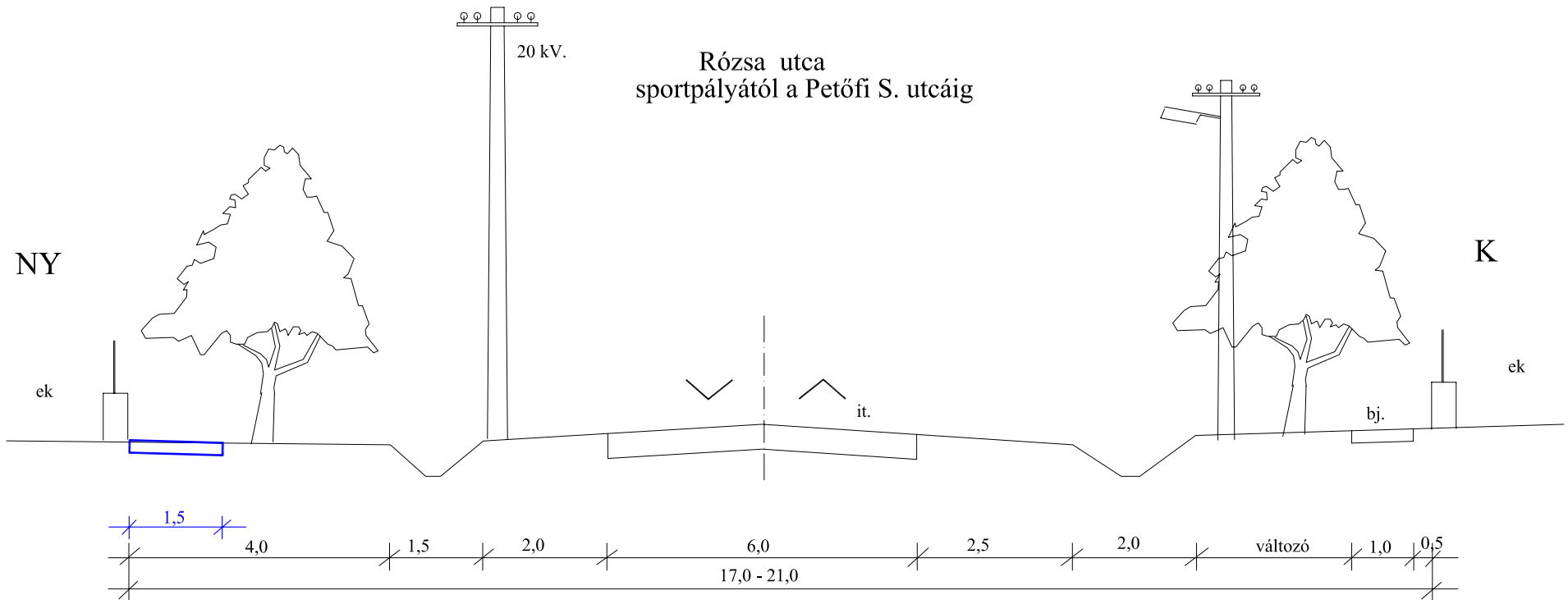
DNY

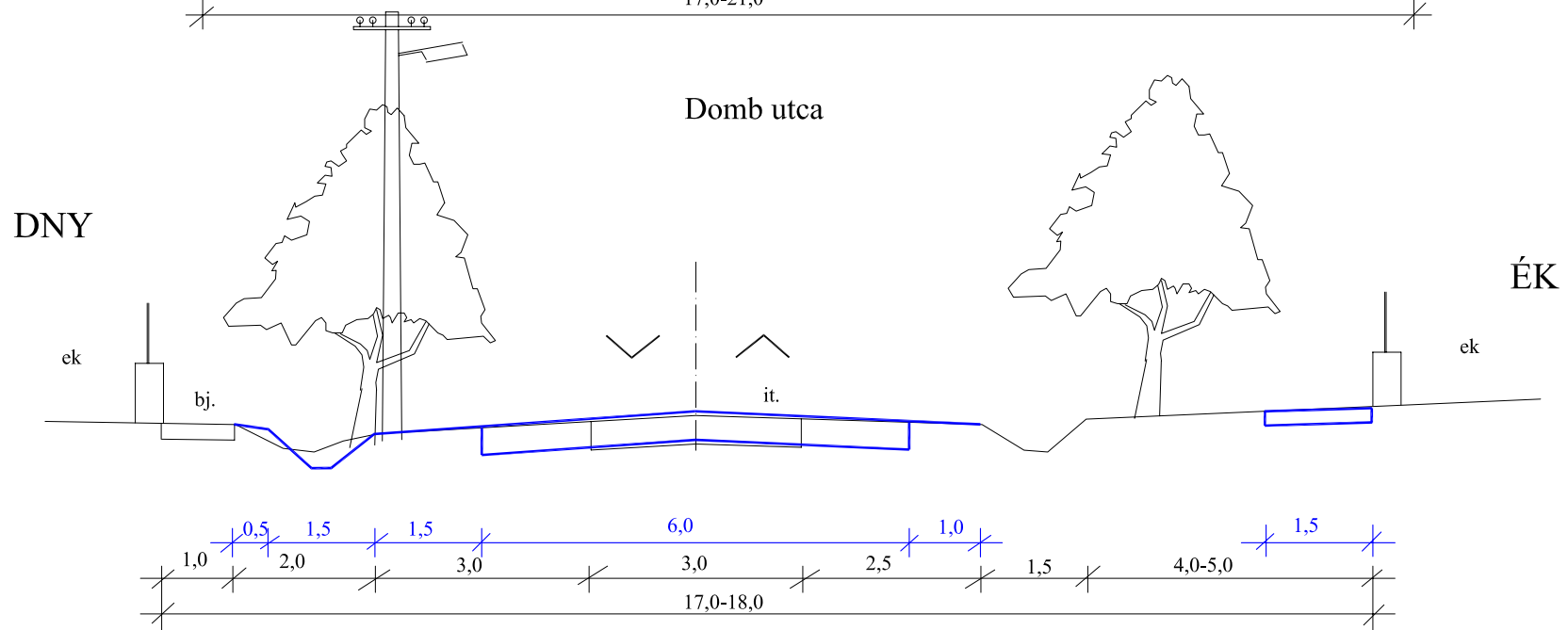
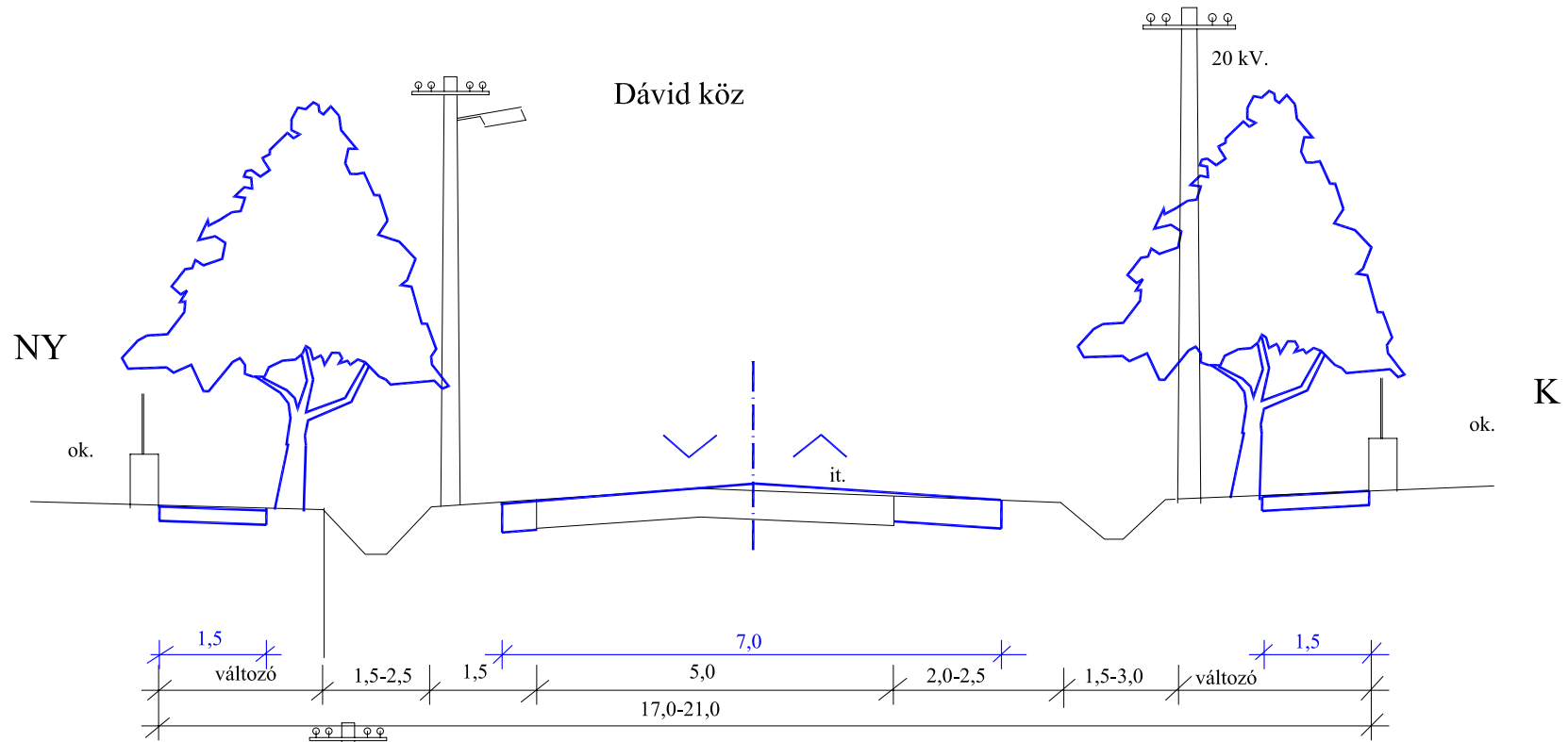


Kossuth Lajos utca
a tó körül

Tó



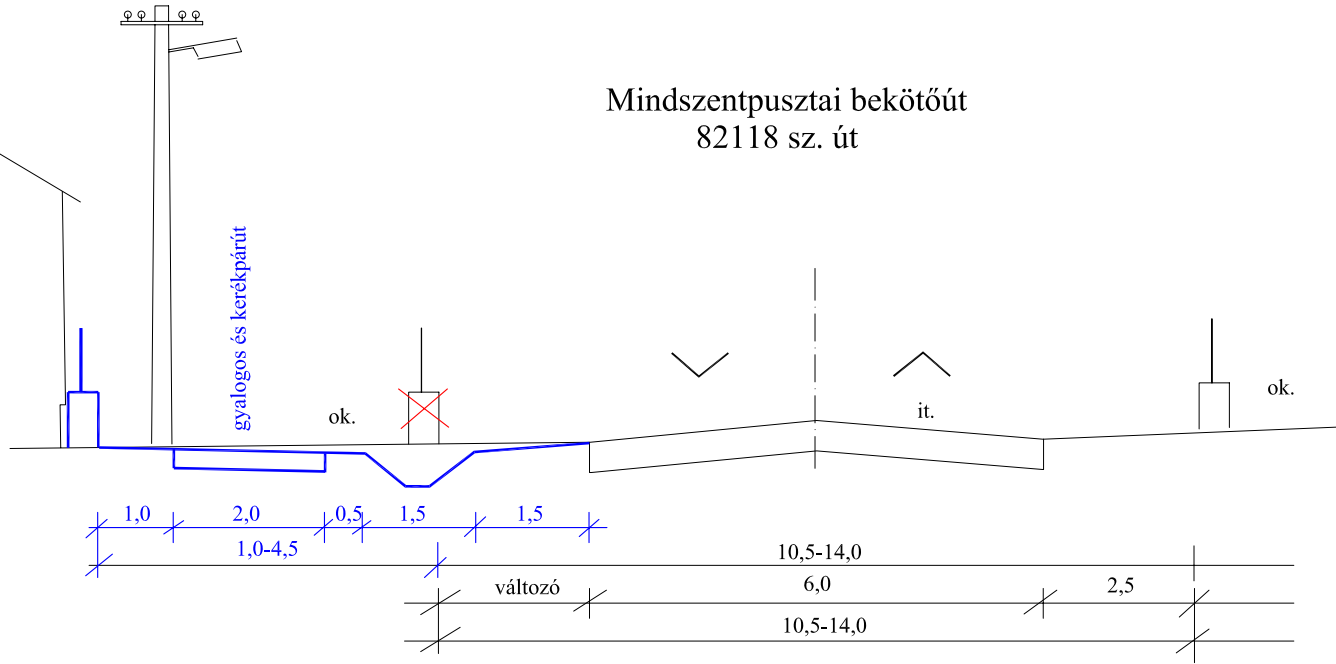




D

Mindszentpusztai bekötőút 82118 sz. út

É



Mindszentpuszt Rákóczi F. utca 82118 sz. út

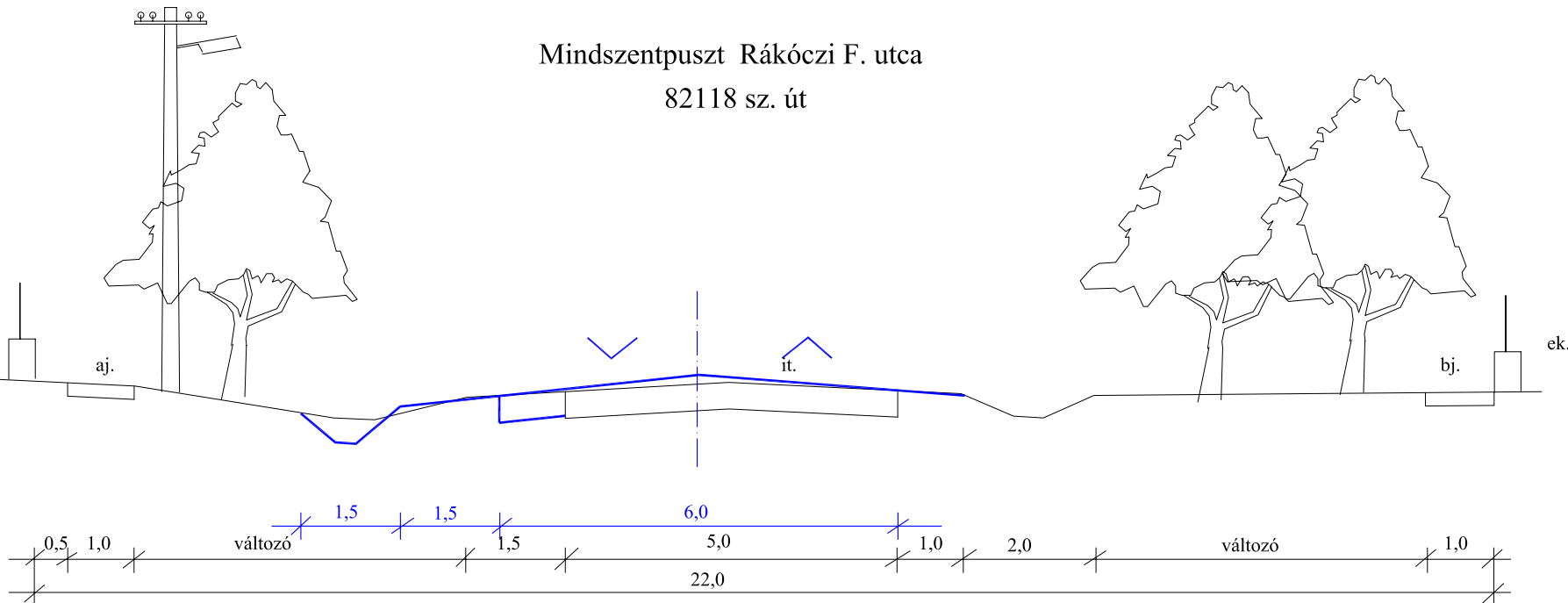
ek.

aj.

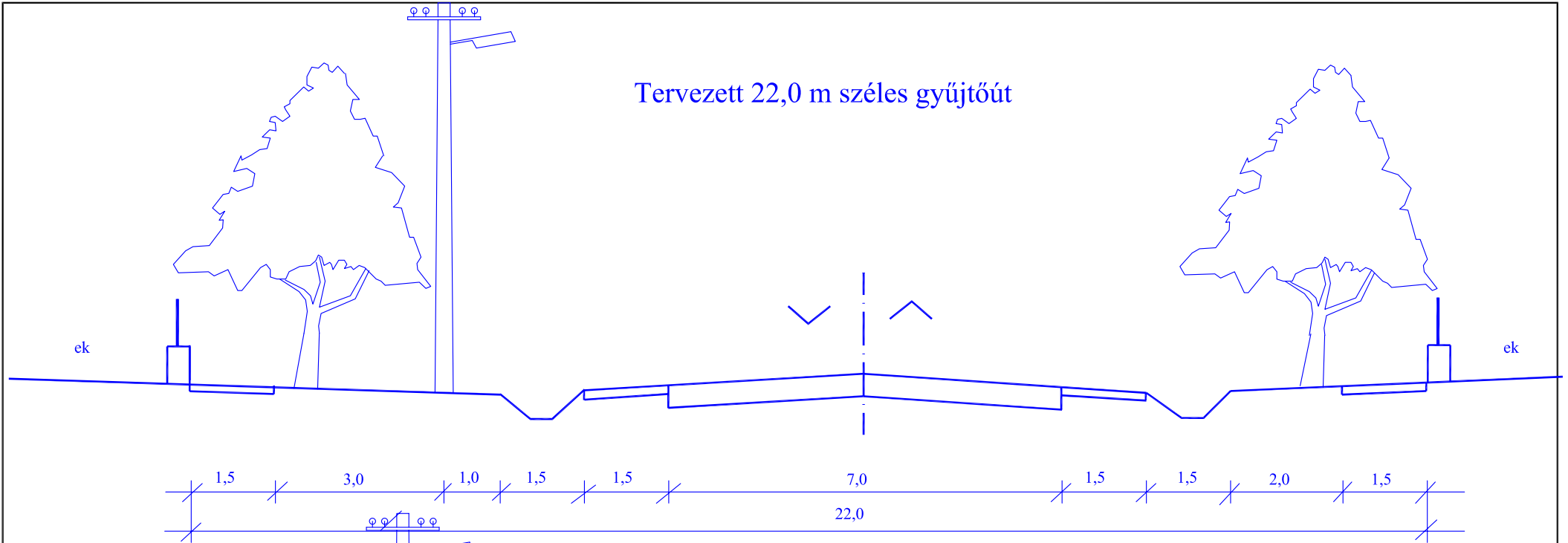
it.

bj.

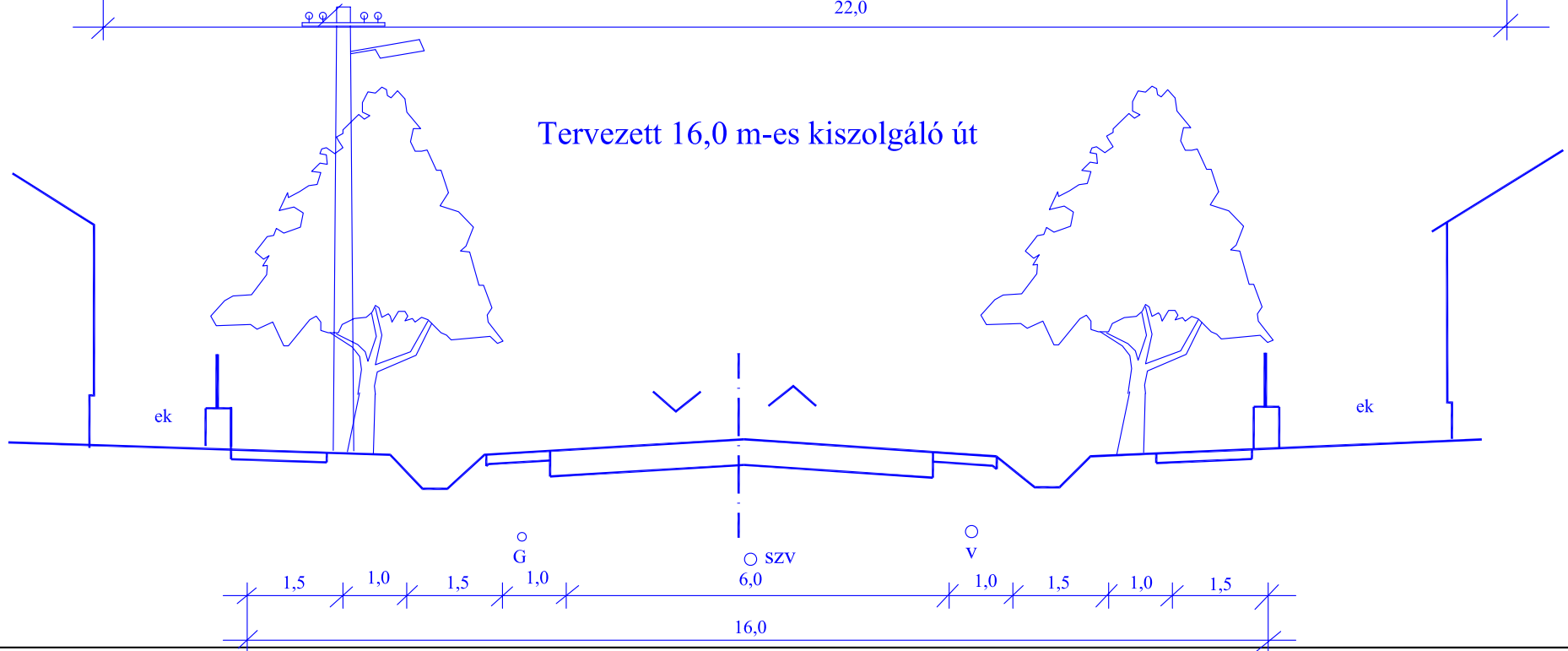
ek.



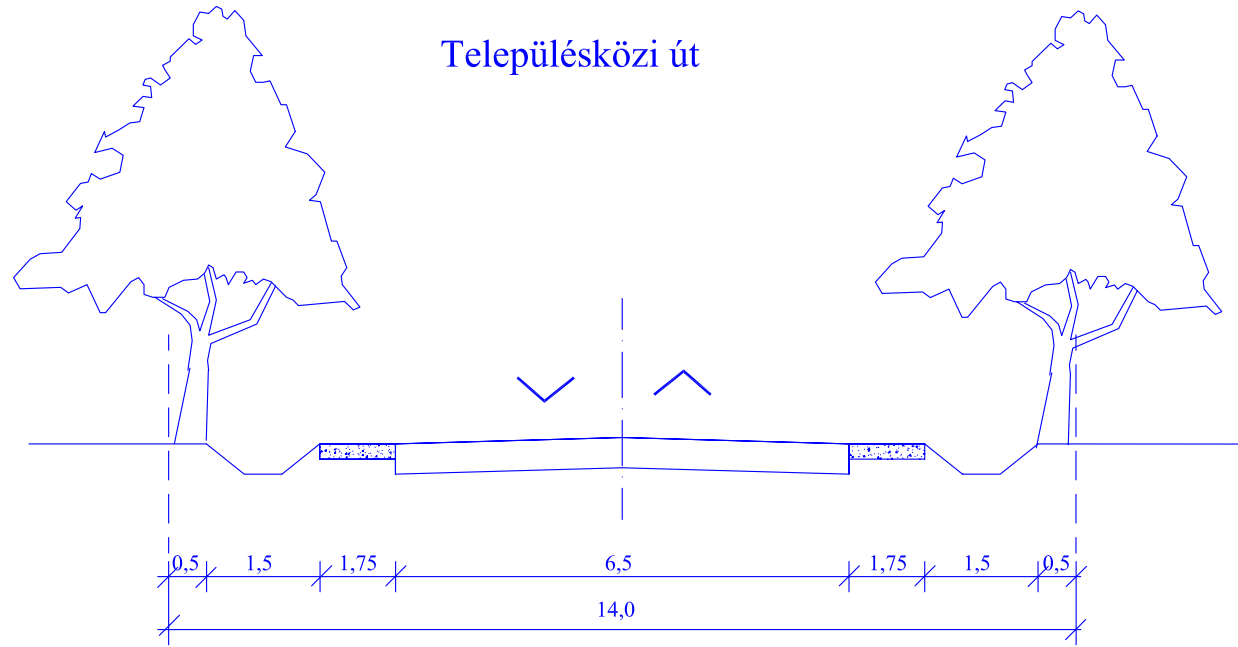
Tervezett 22,0 m széles gyűjtőút



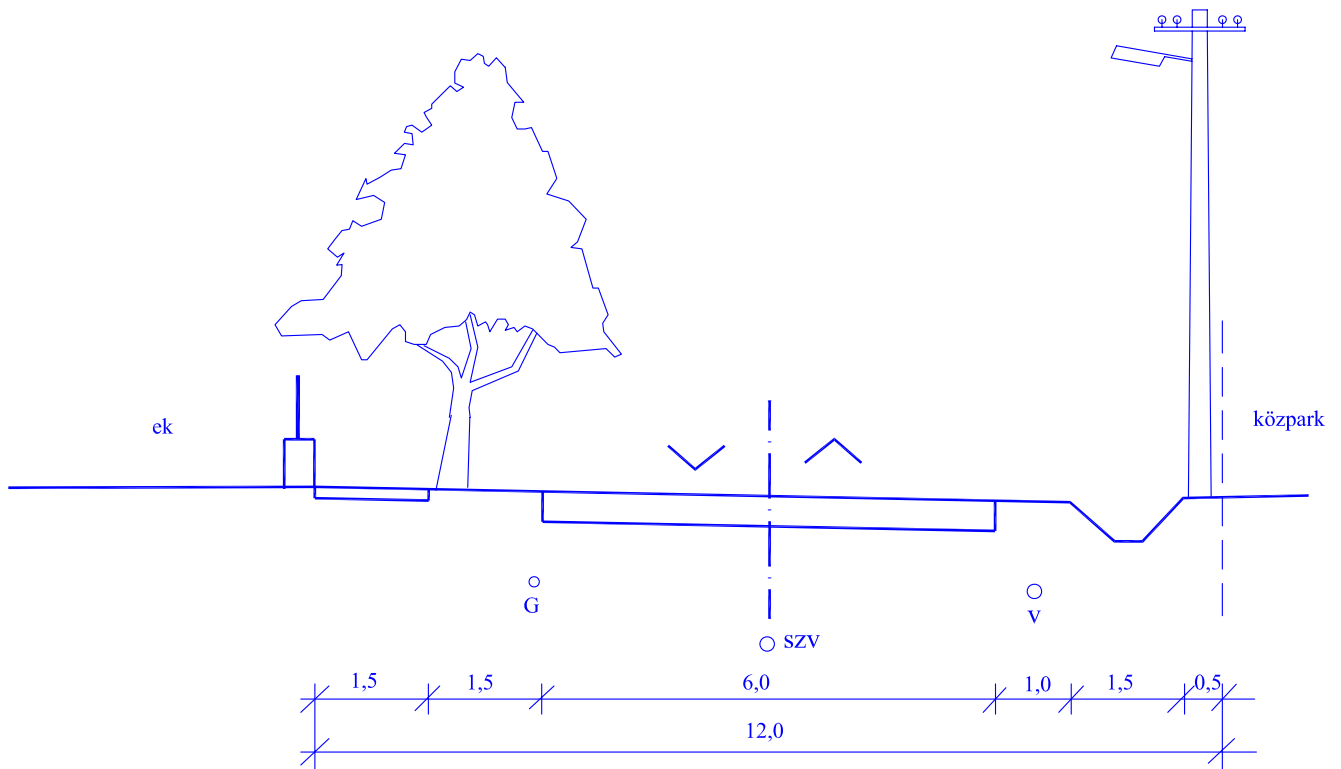
Tervezett 16,0 m-es kiszolgáló út



Településközi út



Tervezett 12,0 m-es kiszolgáló út



6,0 m széles gyalogos és kerékpárút

